







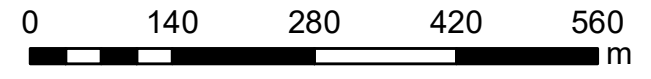


Legend

- | | |
|---|--|
|  HCC Flood Incident Record | Flood Depth (m) |
|  Main River |  <math>< 0.1</math> |
|  Ordinary Watercourse |  0.1 - 0.25 |
| |  0.25 - 0.5 |
| |  0.5 - 1 |
| |  > 1 |



JBA consulting

Pipe House
Lupton Road
Wallingford
OX10 9BS
United Kingdom
T +44(0)1491 836688
E info@jbaconsulting.com
www.jbaconsulting.com

Project: **HERTSMERE SWMP
HBC3: MOATFIELD ROAD**

Title: **PREDICTED FLOOD DEPTHS
1 IN 1000-YEAR (0.1% AEP)**

Client: **HERTFORDSHIRE
COUNTY COUNCIL**



Contains Ordnance Survey data © Crown copyright and database right 2020.
Contains public sector information licensed under the Open Government Licence v3.0.