









Legend

 HCC Flood Incident Record	Flood Depth (m)
 Main River	 < 0.1
 Ordinary Watercourse	 0.1 - 0.25
	 0.25 - 0.5
	 0.5 - 1
	 > 1


0 75 150 225 300 m

JBA consulting
 Pipe House
 Lupton Road
 Wallingford
 OX10 9BS
 United Kingdom
 T +44(0)1491 836688
 E info@jbaconsulting.com
 www.jbaconsulting.com

Project: **STEVENAGE SWMP**
SBC1: MATTHEWS CLOSE, RECTORY CLOSE AND CHANCELLORS ROAD

Title: **PREDICTED FLOOD DEPTHS**
1 IN 1000-YEAR (0.1% AEP)

Client: **HERTFORDSHIRE COUNTY COUNCIL**



Contains Ordnance Survey data © Crown copyright and database right 2020.
 Contains public sector information licensed under the Open Government Licence v3.0.