







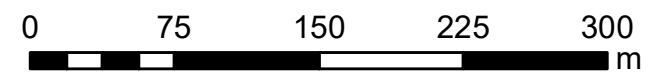


**Legend**

-  HCC Flood Incident Record
-  Main River
-  Ordinary Watercourse
-  Flood Depth (m) < 0.1
-  0.1 - 0.25
-  0.25 - 0.5
-  0.5 - 1
-  > 1




**JBA consulting**  
 Pipe House  
 Lupton Road  
 Wallingford  
 OX10 9BS  
 United Kingdom  
 T +44(0)1491 836688  
 E info@jbaconsulting.com  
 www.jbaconsulting.com

Project: **STEVENAGE SWMP**  
**SBC1: MATTHEWS CLOSE, RECTORY CLOSE AND CHANCELLORS ROAD**

Title: **PREDICTED FLOOD DEPTHS**  
**1 IN 100-YEAR (1% AEP)**

Client: **HERTFORDSHIRE COUNTY COUNCIL**



Contains Ordnance Survey data © Crown copyright and database right 2020.  
 Contains public sector information licensed under the Open Government Licence v3.0.