



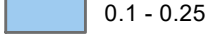
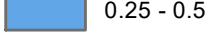





Legend

-  HCC Flood Incident Record
-  Main River
-  Ordinary Watercourse
-  Flood Depth (m) < 0.1
-  0.1 - 0.25
-  0.25 - 0.5
-  0.5 - 1
-  > 1




JBA consulting
 Pipe House
 Lupton Road
 Wallingford
 OX10 9BS
 United Kingdom
 T +44(0)1491 836688
 E info@jbaconsulting.com
 www.jbaconsulting.com

Project: **STEVENAGE SWMP**
SBC1: MATTHEWS CLOSE, RECTORY CLOSE AND CHANCELLORS ROAD

Title: **PREDICTED FLOOD DEPTHS**
1 IN 30-YEAR (3.3% AEP)

Client: **HERTFORDSHIRE COUNTY COUNCIL**



Contains Ordnance Survey data © Crown copyright and database right 2020.
 Contains public sector information licensed under the Open Government Licence v3.0.