







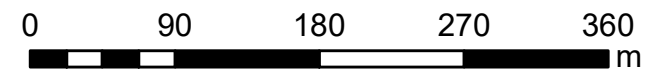



**Legend**

-  HCC Flood Incident Record
  -  Main River
  -  Ordinary Watercourse
- | Flood Depth (m)   |            |
|---|------------|
|    | < 0.1      |
|   | 0.1 - 0.25 |
|  | 0.25 - 0.5 |
|  | 0.5 - 1    |
|  | > 1        |





Pipe House  
 Lupton Road  
 Wallingford  
 OX10 9BS  
 United Kingdom  
 T +44(0)1491 836688  
 E info@jbaconsulting.com  
 www.jbaconsulting.com

Project: **STEVENAGE SWMP  
SBC4: ROEBUCK GATE  
AND BLAIR CLOSE**

Title: **PREDICTED FLOOD DEPTHS  
1 IN 100-YEAR (1% AEP)**

Client: **HERTFORDSHIRE  
COUNTY COUNCIL**



Contains Ordnance Survey data © Crown copyright and database right 2020.  
Contains public sector information licensed under the Open Government Licence v3.0.