

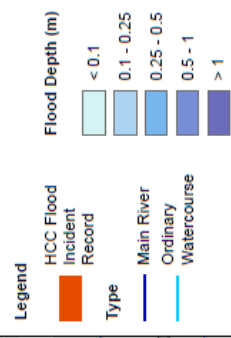
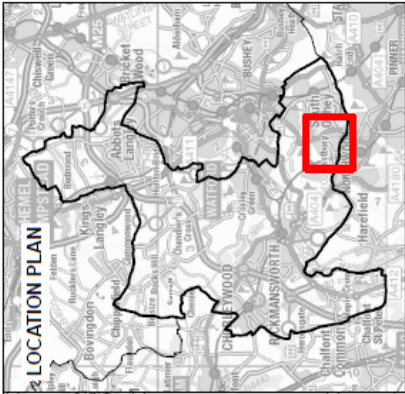
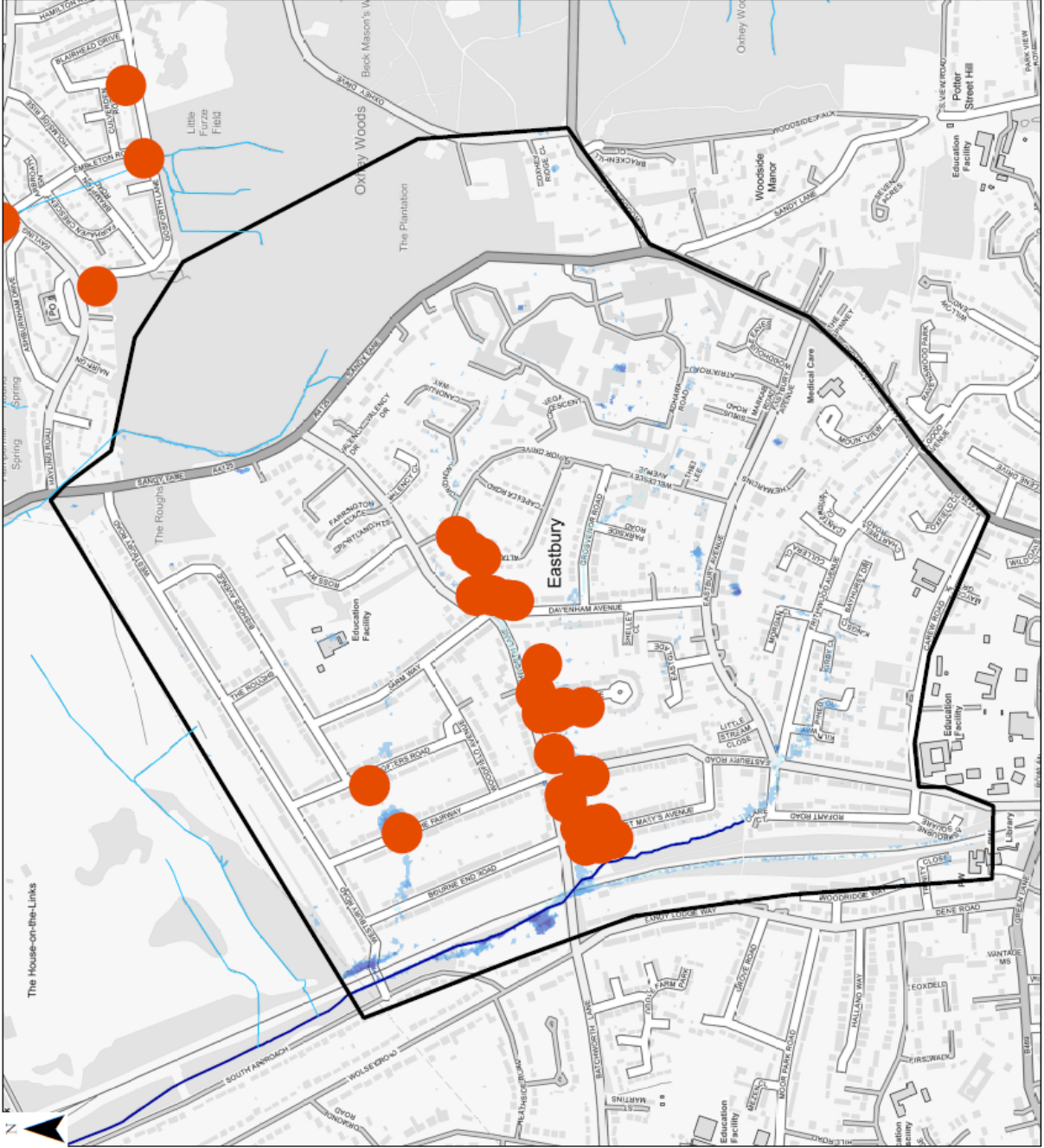
APPENDIX E

TRDC2a FLOOD RISK MAPS

THREE RIVERS DISTRICT SWMP

PREDICTED FLOOD DEPTH MAPS

TRDC2a: EASTBURY



JBA consulting
 17 The House
 Upper Road
 OX10 0BS
 United Kingdom
 t: 01865 866000
 e: info@jbaconsulting.com
 www.jbaconsulting.com

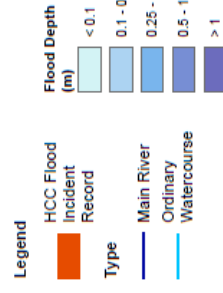
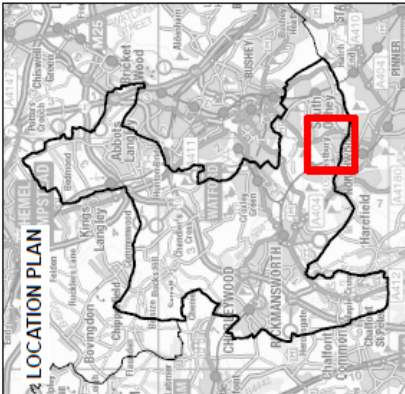
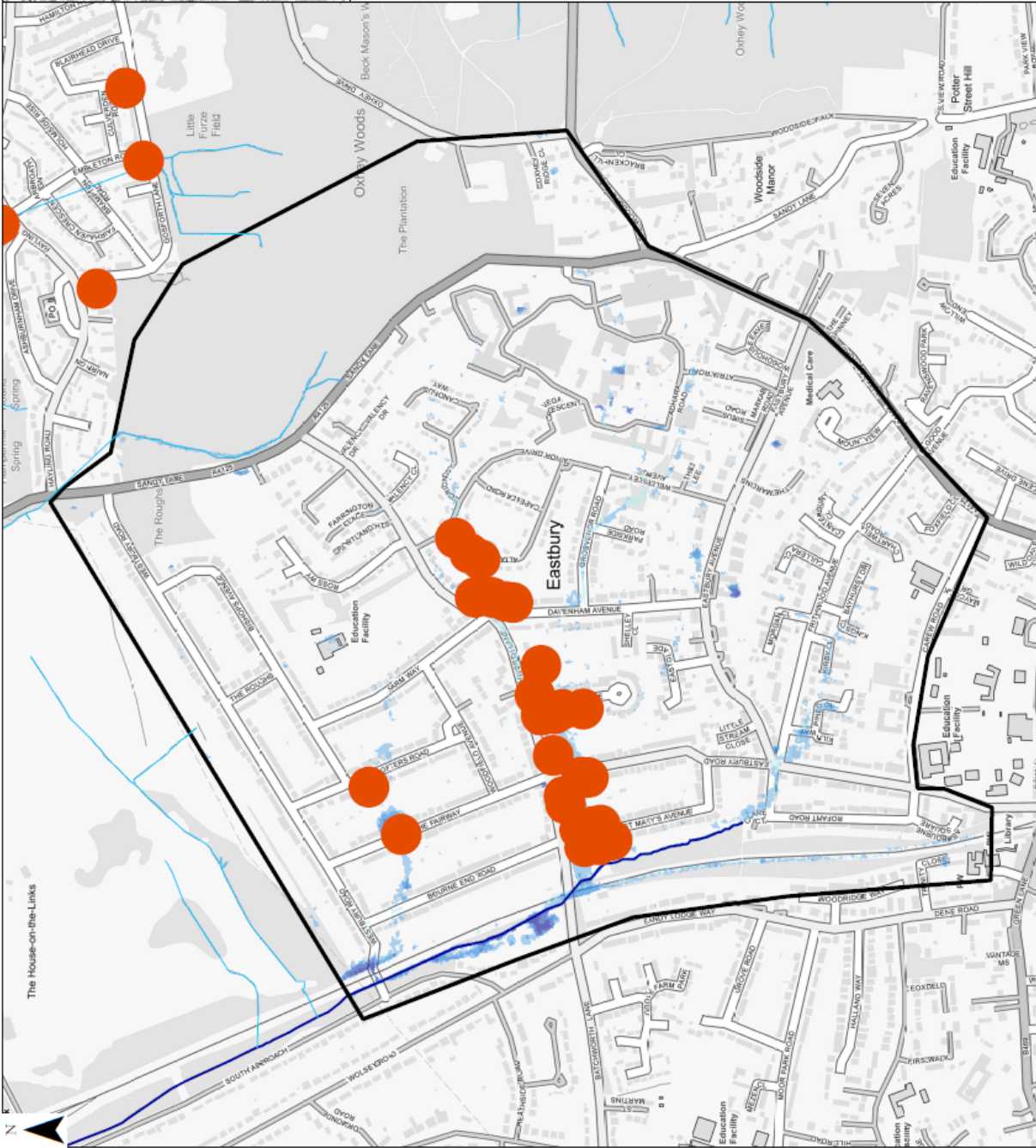
**THREE RIVERS SWMP
 TRDC2A: EASTBURY**

**Predicted Flood Depths
 1 in 30-Year (3.33% AEP)**

Client: **HERTFORDSHIRE COUNTY COUNCIL**

 **Hertfordshire**

Contains Ordnance Survey data © Crown copyright and database right 2020.
 Contains public sector information licensed under the Open Government Licence v3.0.



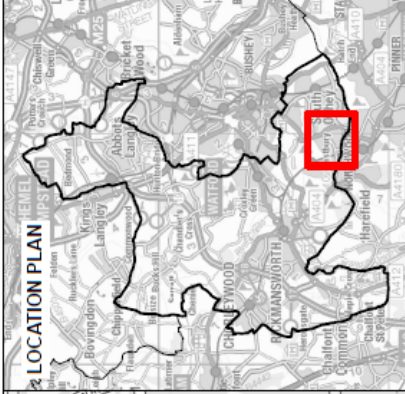
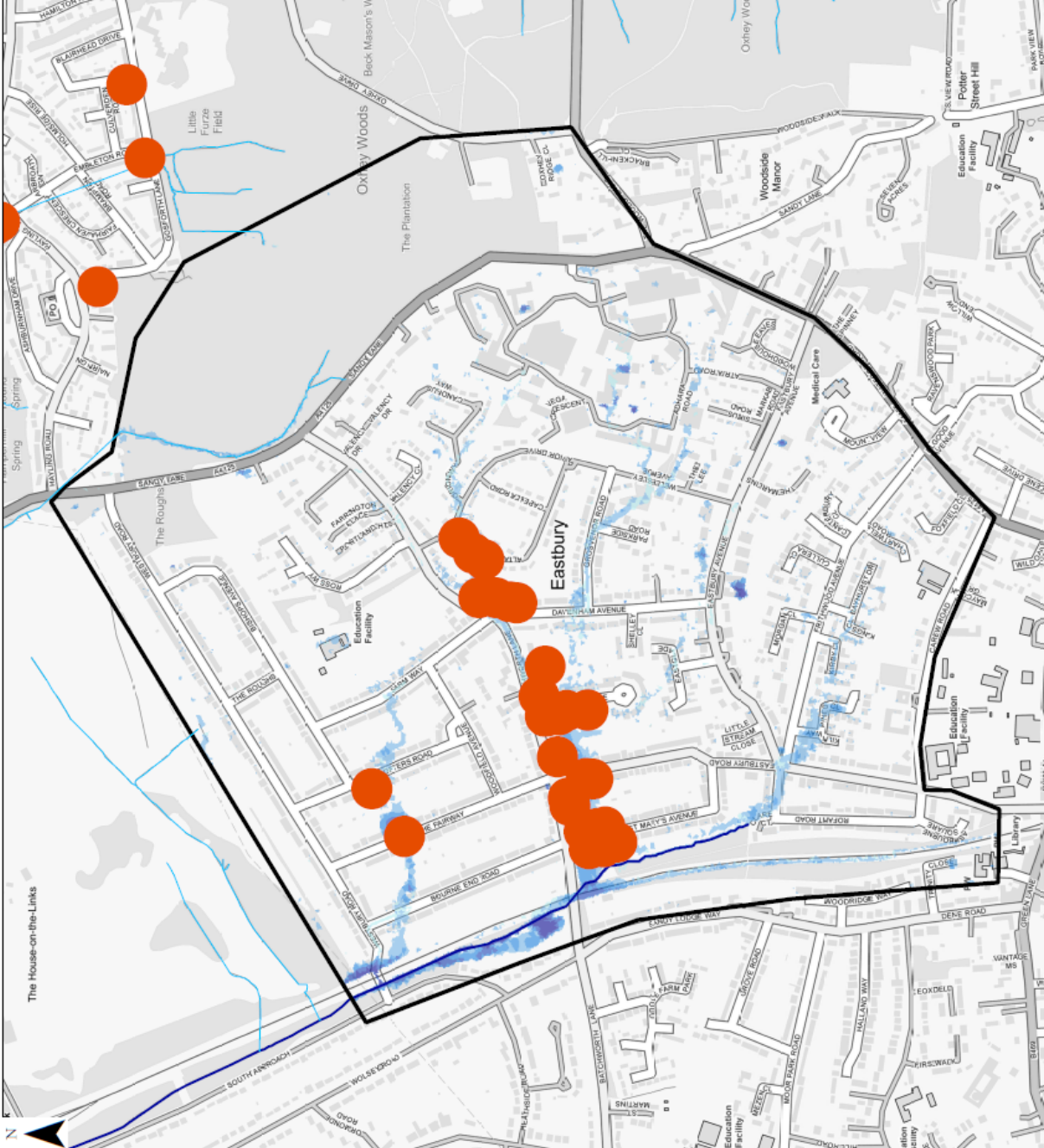
Pine House
Luton Road
Watlington
OX53 9JH
United Kingdom
T +44(0)1491 838888
www.jbaconsulting.com

Project **THREE RIVERS SWMP TRDC2A: EASTBURY**

Task **PREDICTED FLOOD DEPTHS 1 IN 100-YEAR (1% AEP)**



Contains Ordnance Survey data © Crown copyright and database right 2020.
Contains public sector information licensed under the Open Government Licence v3.0.



JBA Consulting
 The House
 Lupton Road
 Oxon Road
 United Kingdom
 +44(0)1461 830800
 www.jbaconsulting.com

Project
 THREE RIVERS SWMP
 TRDC2A: EASTBURY

Title
 PREDICTED FLOOD DEPTHS
 1 IN 1000-YEAR (0.1% AEP)

Client
 HERTFORDSHIRE
 COUNTY COUNCIL

Hertfordshire

Contains Ordnance Survey data © Crown copyright and database right 2020.
 Contains public sector information licensed under the Open Government Licence v3.0.