

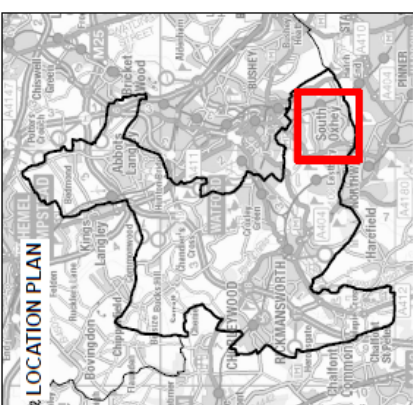
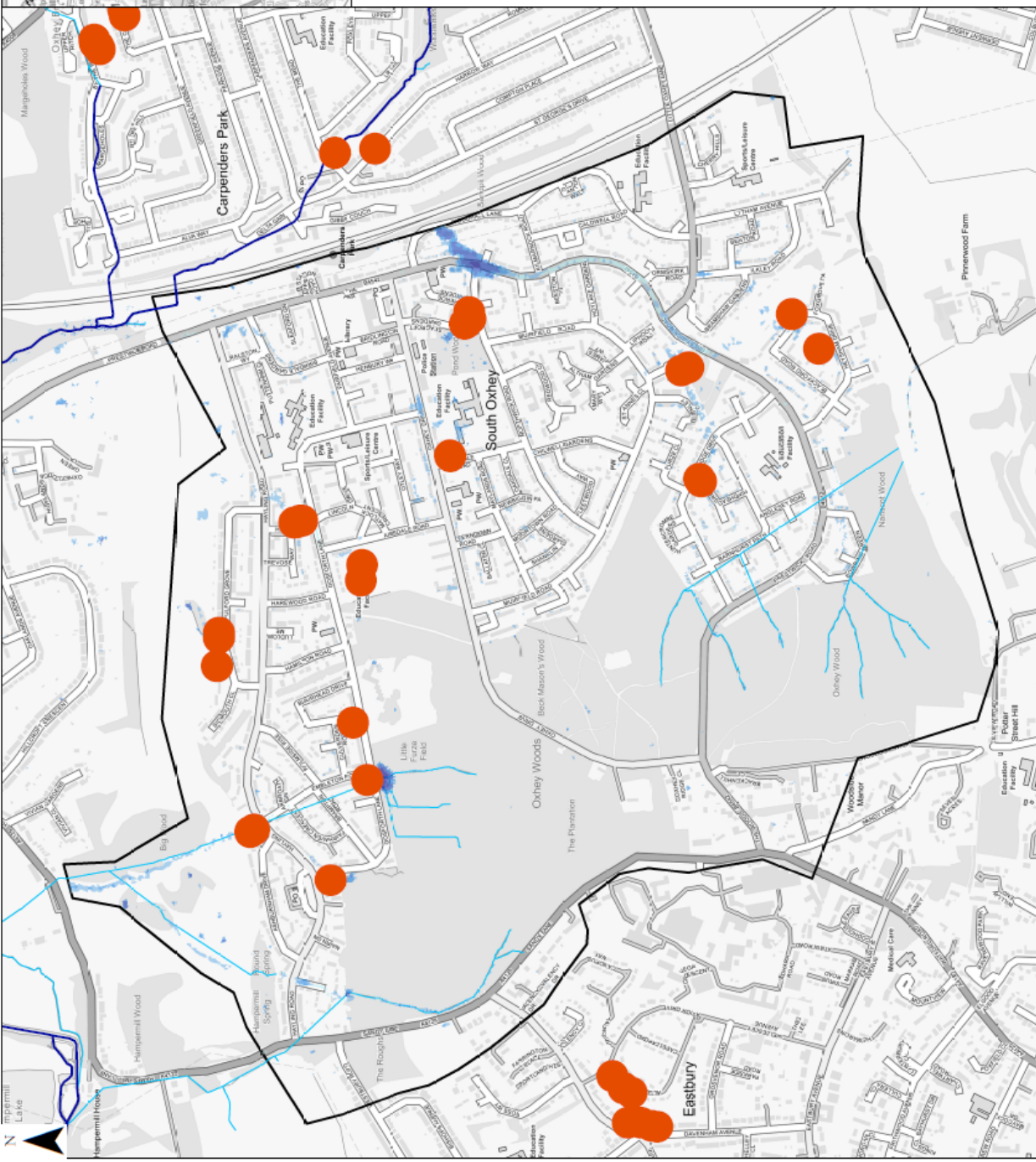
**APPENDIX E**

**TRDC2b FLOOD RISK MAPS**

**THREE RIVERS DISTRICT SWMP**

**PREDICTED FLOOD DEPTH MAPS**


**TRDC2b: SOUTH OXHEY**



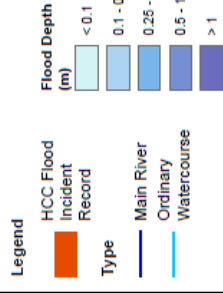
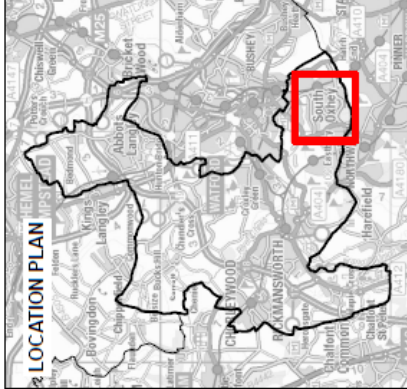
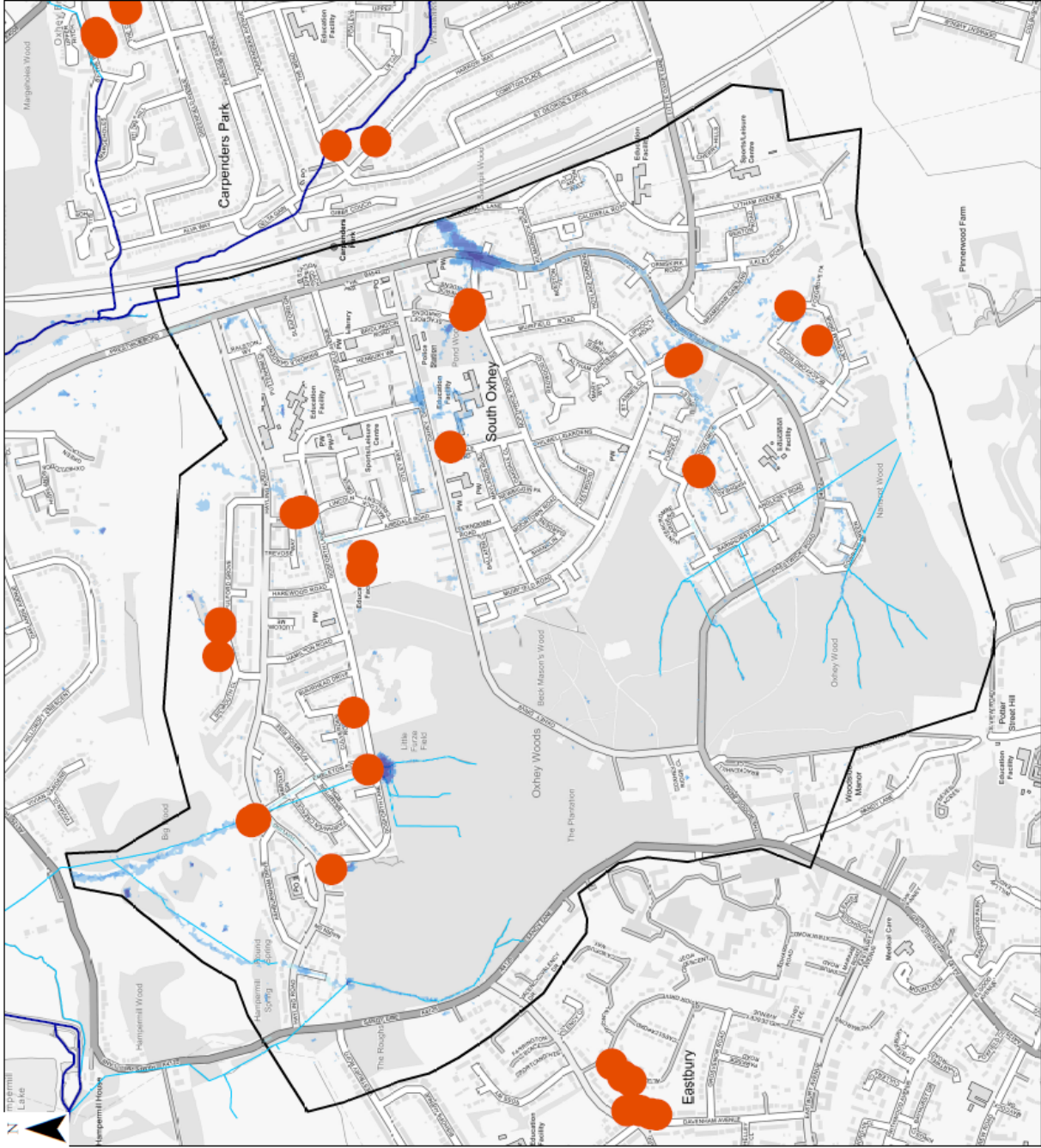
Pipe Oxhey  
Lepson Road  
Waltham  
OX10 8BJ  
United Kingdom  
T +44(0)1491 838888  
www.jbaconsulting.com

Project: **THREE RIVER SWMP  
TRDC2B: SOUTH OXHEY**

Title: **PREDICTED FLOOD DEPTHS  
1 IN 30-YEAR (3.33% AEP)**



Contains Ordnance Survey data © Crown copyright and database right 2020.  
Contains public sector information licensed under the Open Government Licence v3.0.



**JBA consulting**  
 JBA House  
 Luton Road  
 OX10 0BS  
 United Kingdom  
 Tel: 01296 332323  
 Email: info@jbaconsulting.com  
 www.jbaconsulting.com

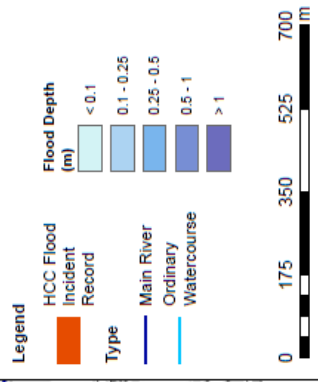
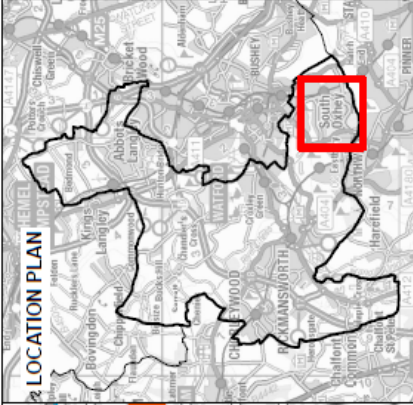
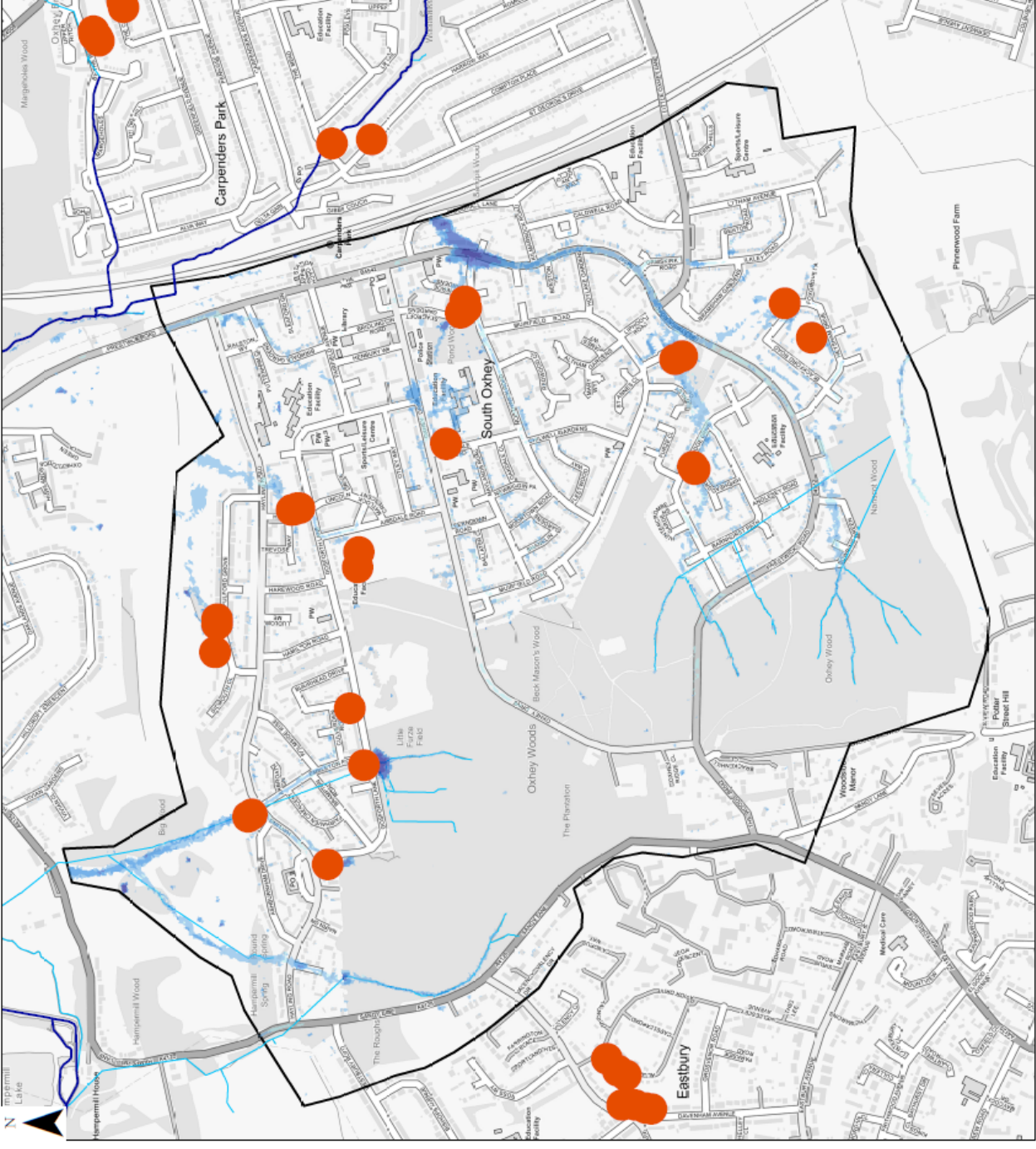
**Project**  
 THREE RIVER SWMP  
 TRDC2B: SOUTH OXHEY

**Title:**  
 PREDICTED FLOOD DEPTHS  
 1 IN 100-YEAR (1% AEP)

**Client:**  
 for  
**HERTFORDSHIRE COUNTY COUNCIL**  


Contains Ordnance Survey data © Crown copyright and database right  
 Contains public sector information licensed under the Open Government Licence v3.0.





**JBA consulting**  
 Pipe House  
 100 High Street  
 Watlington  
 OX10 9BS  
 United Kingdom  
 +44 (0)1491 836888  
 info@jbaconsulting.com  
 www.jbaconsulting.com

**THREE RIVER SWMP  
 TRDC2B: SOUTH OXHEY**

**PREDICTED FLOOD DEPTHS  
 1 IN 1000-YEAR (0.1% AEP)**

**HERTFORDSHIRE  
 COUNTY COUNCIL**

**Hertfordshire**

Contains Ordnance Survey data © Crown copyright and database right 2020.  
 Contains public sector information licensed under the Open Government Licence v3.0.