

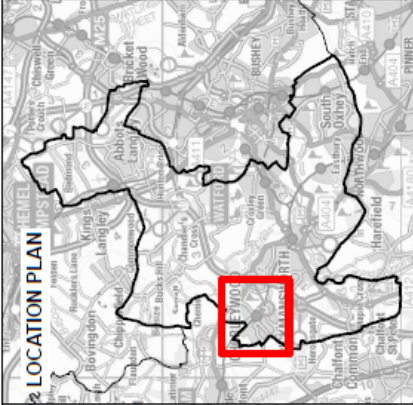
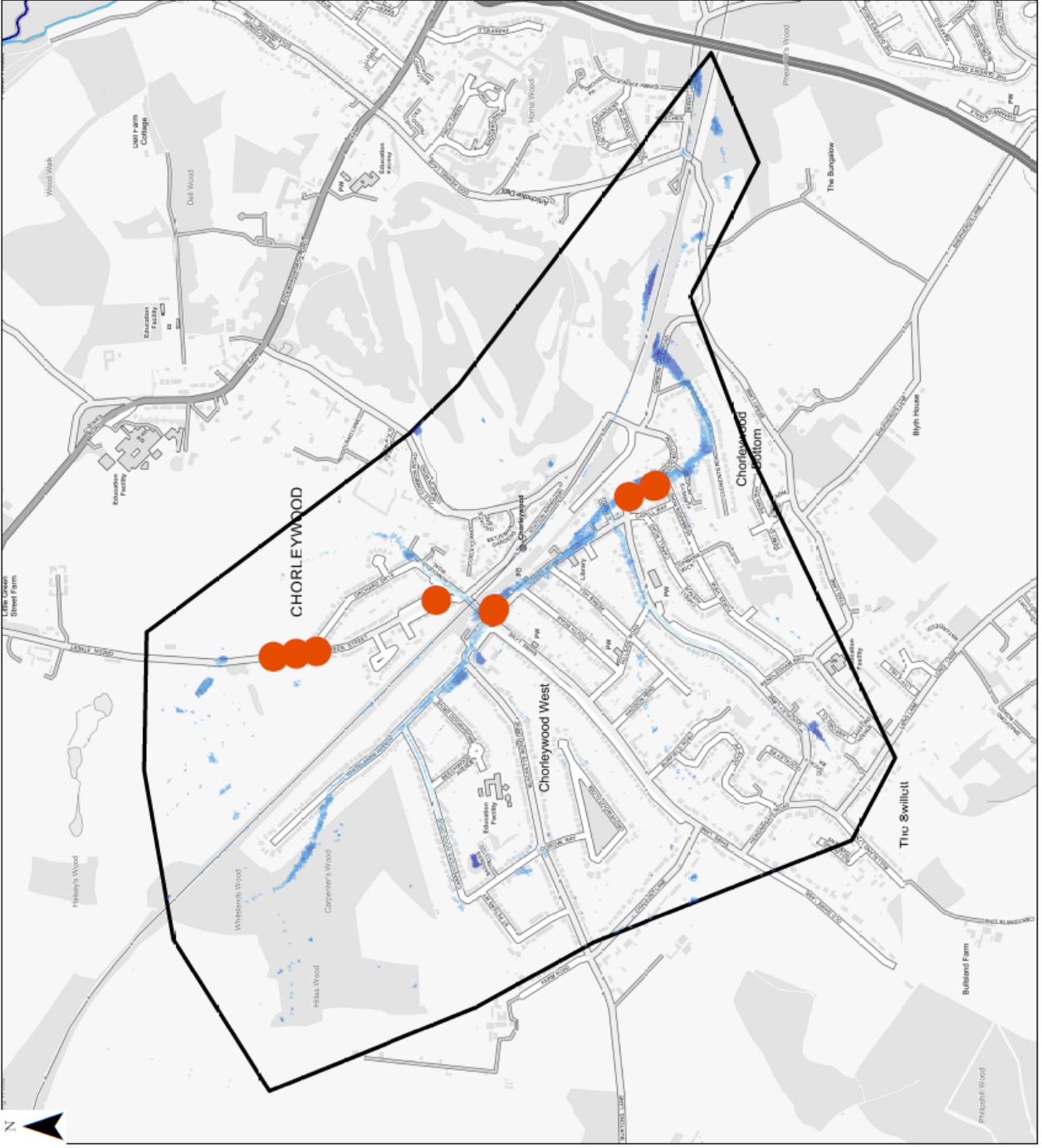
APPENDIX E

TRDC4 FLOOD RISK MAPS

THREE RIVERS DISTRICT SWMP

PREDICTED FLOOD DEPTH MAPS

TRDC4: CHORLEYWOOD



Legend

- HCC Flood Incident Record
- Flood Depth (m)
 - < 0.1
 - 0.1 - 0.25
 - 0.25 - 0.5
 - 0.5 - 1
 - > 1
- Main River
- Ordinary Watercourse



Pipe House
Luton Road
United Kingdom
OX11 9BS
Tel: 01295 242424
Email: info@jbaconsulting.com
www.jbaconsulting.com

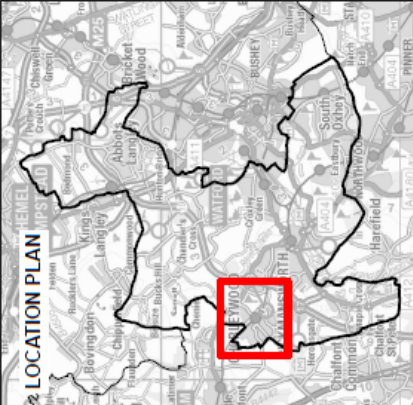
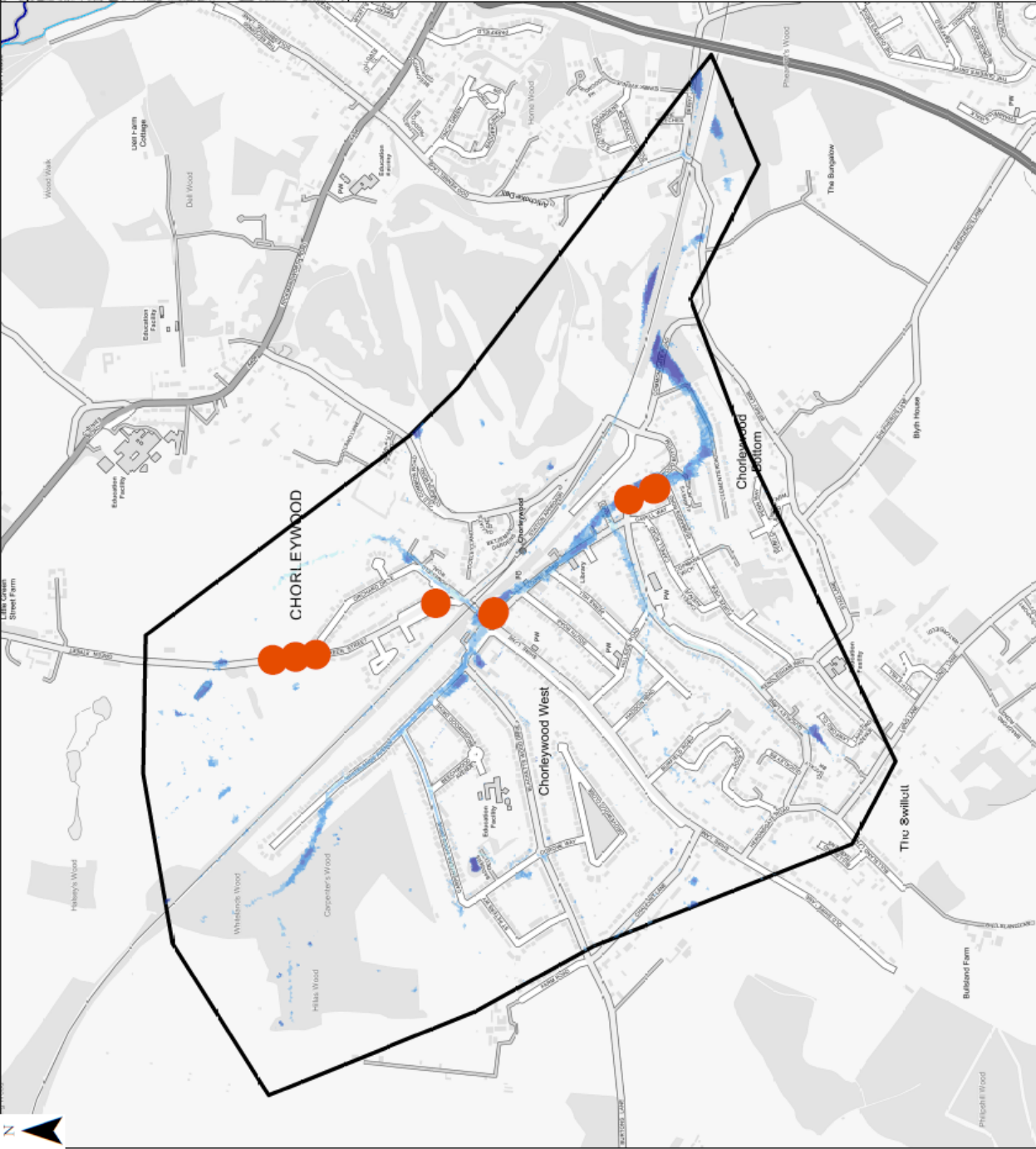
Project
THREE RIVERS SWMP
TRDC4: CHORLEYWOOD

Title
PREDICTED FLOOD DEPTHS
1 IN 30-YEAR (3.33% AEP)

Client
for
HERTFORDSHIRE
COUNTY COUNCIL




Contains Ordnance Survey data © Crown copyright and database right 2020.
Contains public sector information licensed under the Open Government Licence v3.0.



Legend

- HCC Flood Incident Record
- Type**
 - Main River
 - Ordinary Watercourse
- Flood Depth (m)**
 - < 0.1
 - 0.1 - 0.25
 - 0.25 - 0.5
 - 0.5 - 1
 - > 1

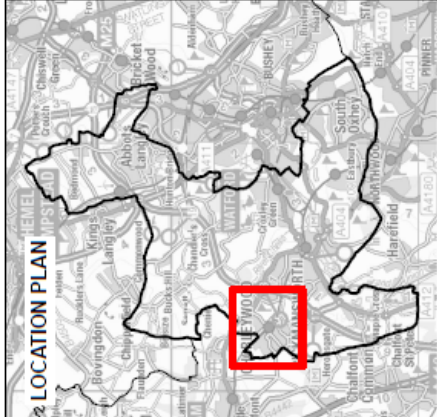
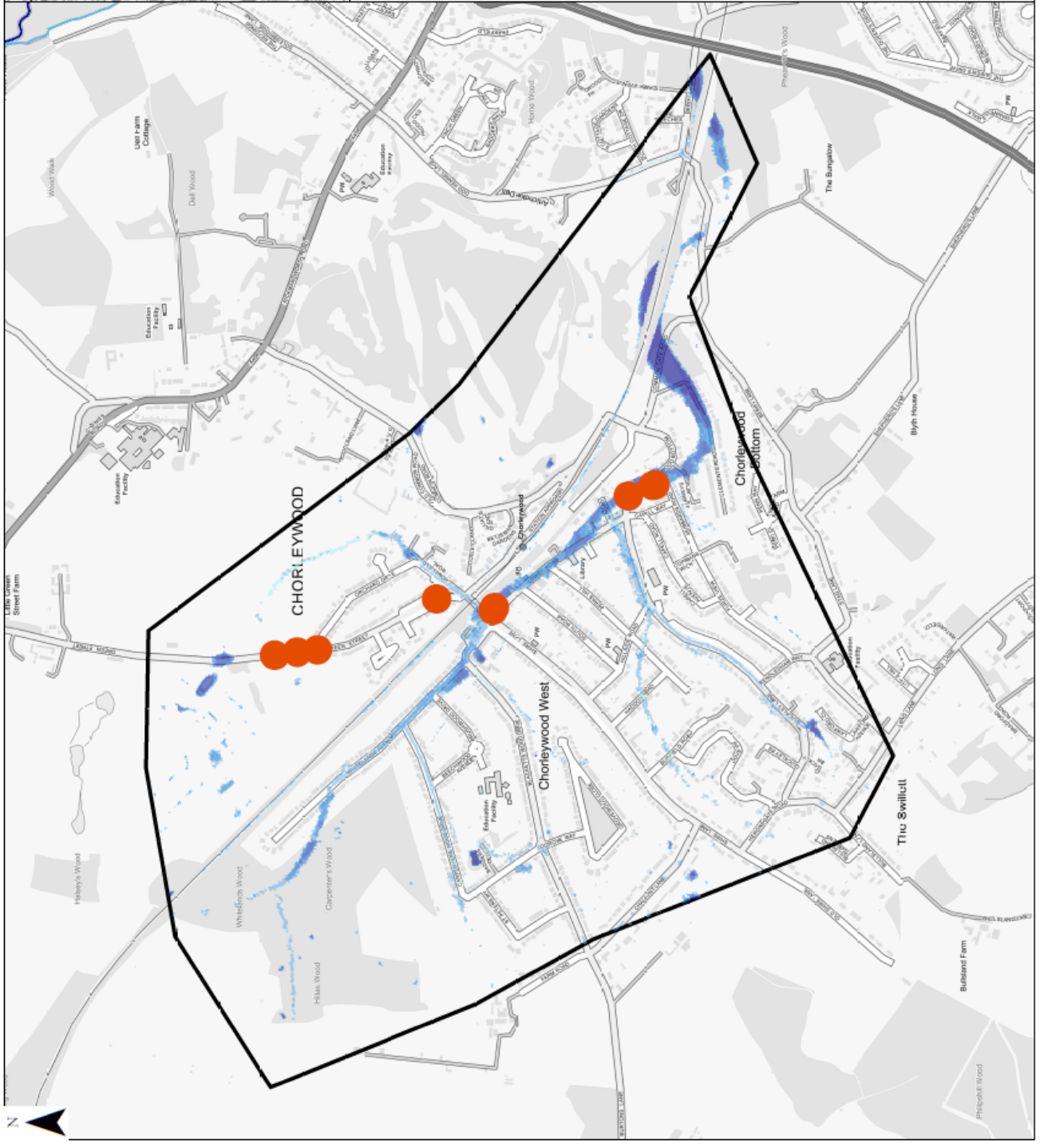


Project
THREE RIVERS SWMP
TRDC4: CHORLEYWOOD

Task
PREDICTED FLOOD DEPTHS
1 IN 100-YEAR (1% AEP)



Contains Ordnance Survey data © Crown copyright and database right 2020.
Contains public sector information licensed under the Open Government Licence v3.0.



- Legend**
- HCC Flood Incident Record
 - Flood Depth (m)
 - < 0.1
 - 0.1 - 0.25
 - 0.25 - 0.5
 - 0.5 - 1
 - > 1
 - Type
 - Main River
 - Ordinary Watercourse



JBA
consulting

Pipe House
Luton Road
Wotton Bassett
OX10 9BS
United Kingdom
T +44(0)1491 83555
E info@jbaconsulting.com
www.jbaconsulting.com

Project
THREE RIVERS SWMP
TRDC4: CHORLEYWOOD

Title
PREDICTED FLOOD DEPTHS
1 IN 1000-YEAR (0.1% AEP)

Client
for
**HERTFORDSHIRE
COUNTY COUNCIL**



Contains Ordnance Survey data © Crown copyright and database right 2020.
Contains public sector information licensed under the Open Government Licence v3.0.

