







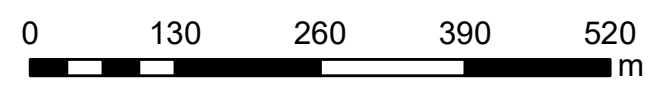


**Legend**

-  HCC Flood Incident Record
  -  Main River
  -  Ordinary Watercourse
- | Flood Depth (m)   |                    |
|---|--------------------|
|    | <math>< 0.1</math> |
|    | 0.1 - 0.25         |
|   | 0.25 - 0.5         |
|  | 0.5 - 1            |
|  | > 1                |



Pipe House  
Lupton Road  
Wallingford  
OX10 9BS  
United Kingdom  
T +44(0)1491 836688  
E info@jbaconsulting.com  
www.jbaconsulting.com

Project: **WELWYN HATFIELD SWMP  
WHBC6: DIGSWELL WATER**

Title: **PREDICTED FLOOD DEPTHS  
1 IN 1000-YEAR (0.1% AEP)**

Client: **HERTFORDSHIRE  
COUNTY COUNCIL**



Contains Ordnance Survey data © Crown copyright and database right 2020.  
Contains public sector information licensed under the Open Government Licence v3.0.