







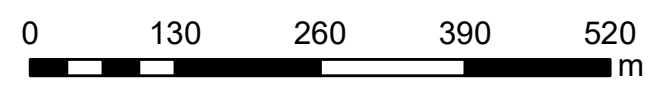


Legend

-  HCC Flood Incident Record
 -  Main River
 -  Ordinary Watercourse
- | Flood Depth (m) | |
|---|------------|
|  | < 0.1 |
|  | 0.1 - 0.25 |
|  | 0.25 - 0.5 |
|  | 0.5 - 1 |
|  | > 1 |




Pipe House
Lupton Road
Wallingford
OX10 9BS
United Kingdom
T +44(0)1491 836688
E info@jbaconsulting.com
www.jbaconsulting.com

Project: **WELWYN HATFIELD SWMP
WHBC6: DIGSWELL WATER**

Title: **PREDICTED FLOOD DEPTHS
1 IN 100-YEAR (1% AEP)**

Client: **HERTFORDSHIRE
COUNTY COUNCIL**



Contains Ordnance Survey data © Crown copyright and database right 2020.
Contains public sector information licensed under the Open Government Licence v3.0.