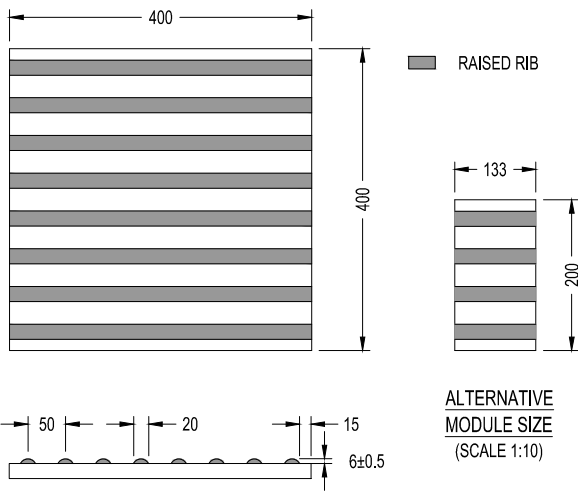
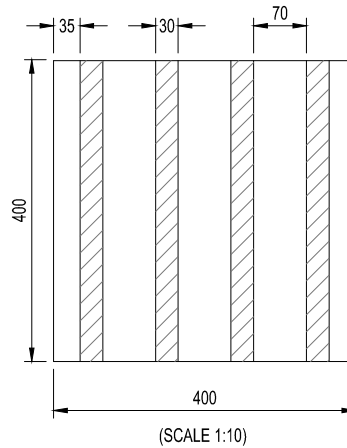


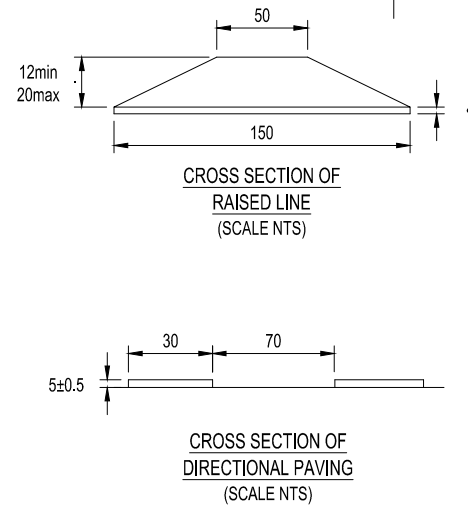
**FOOTWAY TYPE 11**  
(SCALE 1:10)



**DETAIL A**  
**CORDUROY HAZARD PAVING**



**DETAIL B**  
**SEGREGATED SHARED CYCLE**  
**TRACK/FOOTWAY PAVING**



**CROSS SECTION OF**  
**RAISED LINE**  
(SCALE NTS)

**CROSS SECTION OF**  
**DIRECTIONAL PAVING**  
(SCALE NTS)

**NOTES:**

1. ALL DIMENSIONS ARE IN MILLIMETRES UNLESS STATED OTHERWISE.
2. THIS DRAWING SHALL BE READ IN CONJUNCTION WITH HST/1100/002.
3. THIS DRAWING SHALL BE READ IN CONJUNCTION WITH HST/1100/043.
4. FOR PEDESTRIAN GUIDANCE PAVING SIZE/ DIMENSIONS PAVIOURS, PAVING TYPE REFER TO THE WORKS ORDER.
5. THIS DRAWING SHALL BE READ IN CONJUNCTION WITH APPENDIX 11/1
6. FOR PAVING AREAS TYPE III & V IN ACCORDANCE WITH BS 7533.
7. VIBRATING PLATE COMPACTORS SHALL CONFORM TO THE REQUIREMENTS OF CLAUSE 6.9.4 OF BS 7533.4.
8. MORTAR SHALL BE DESIGNATION (ii) OR (iii). CLAUSE 2404 AS PER SPECIFICATION OF HIGHWAY WORKS.
9. ALL MORTAR POINTING SHALL BE COLOUR MATCHED TO THE FLAG.
10. MORTAR PIGMENT SHALL COMPLY WITH BS 1014.
11. SUBBASE SHALL BE ONE OF THE MATERIALS COMPLYING WITH CLAUSE 803 OR CLAUSE 891AR, 892AR, 893AR OR 894AR, AS SPECIFIED IN THE WORKS INFORMATION.
12. WHEN EXCAVATING TO FOOTWAY FORMATION LEVEL, THE FULL DEPTH OF EXISTING MATERIAL, INCLUDING TOPSOIL SHALL BE REMOVED, ANY ADDITIONAL DEPTH OF EXCAVATION RESULTING FROM THIS SHALL BE BACKFILLED WITH SUBBASE AS NOTE 11.



COUNTY HALL  
Pegs Lane  
Hertford, Herts  
SG13 8DN  
Phone: 01992 555555

Revisions

- |     |        |                |
|-----|--------|----------------|
| A - | FEB 20 | REVISED DETAIL |
| B - |        |                |
| C - |        |                |

Drawing Title

FOOTWAY TYPE 11  
PRECAST CONCRETE  
PEDESTRIAN GUIDANCE PAVING

Dwg No: HST/1100/032

Scale at A4 : 1:10

Drawn	YS	Approved	HH	Revised	A
Checked	KK	Date	JULY 11	Date	FEB 20